

LEVANTAMIENTO PLANIMÉTRICO

CANAL DE ABASTECIMIENTO

CANAL DE JAMBELI

CAMARONERA

MANGLAR

PISCINA 1 = 1,66 Ha





PISCINA 2 = 0,50 Ha

CASA

BOMBEO

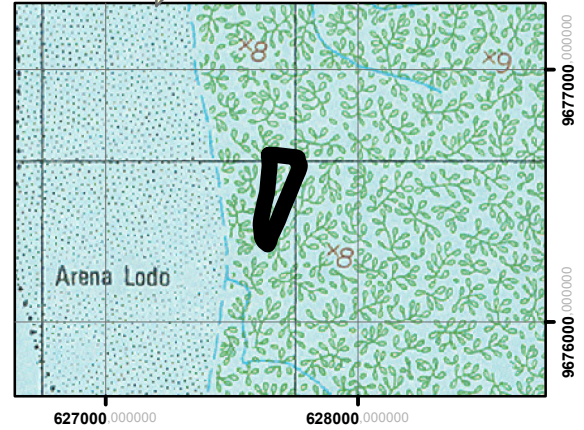


SIMBOLOGIA

-  AREA CAMARONERA
-  COMPUERTAS
-  CAMPAMENTO
-  BOMBEO

| DETALLE DE AREAS | |
|------------------|-----------|
| PISCINA | AREA (Ha) |
| PISCINA 1 | 1,66 |
| PISCINA 2 | 0,50 |
| MUROS | 0,67 |
| AREA TOTAL | 2,83 |

UBICACION



| COORDENADAS SISTEMA WGS 84 DE LA CAMARONERA | | | | | |
|---|---------|-----------|-------|---------|-----------|
| PUNTO | X | Y | PUNTO | X | Y |
| 1 | 627.647 | 9.676.663 | 15 | 627.653 | 9.676.336 |
| 2 | 627.669 | 9.676.661 | 16 | 627.648 | 9.676.321 |
| 3 | 627.756 | 9.676.653 | 17 | 627.642 | 9.676.306 |
| 4 | 627.760 | 9.676.650 | 18 | 627.640 | 9.676.309 |
| 5 | 627.758 | 9.676.635 | 19 | 627.628 | 9.676.320 |
| 6 | 627.764 | 9.676.628 | 20 | 627.618 | 9.676.336 |
| 7 | 627.768 | 9.676.623 | 21 | 627.614 | 9.676.383 |
| 8 | 627.770 | 9.676.615 | 22 | 627.613 | 9.676.389 |
| 9 | 627.763 | 9.676.599 | 23 | 627.616 | 9.676.412 |
| 10 | 627.749 | 9.676.562 | 24 | 627.630 | 9.676.471 |
| 11 | 627.733 | 9.676.526 | 25 | 627.639 | 9.676.513 |
| 12 | 627.701 | 9.676.445 | 26 | 627.648 | 9.676.618 |
| 13 | 627.682 | 9.676.401 | 27 | 627.647 | 9.676.663 |
| 14 | 627.664 | 9.676.362 | | | |

| | |
|----------------------------|----------------|
| CONTIENE: | |
| LEVANTAMIENTO PLANIMETRICO | |
| UBICACION: | |
| SITIO: | EL PLAYON |
| PARROQUIA: | BALAO |
| CANTON: | BALAO |
| PROVINCIA: | GUAYAQUIL |
| AREA: | 2,83 Hectáreas |
| ESCALA: | 1 : 2.500 |

